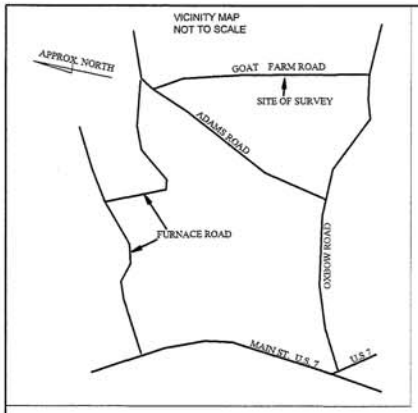

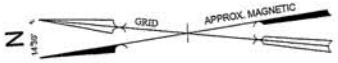

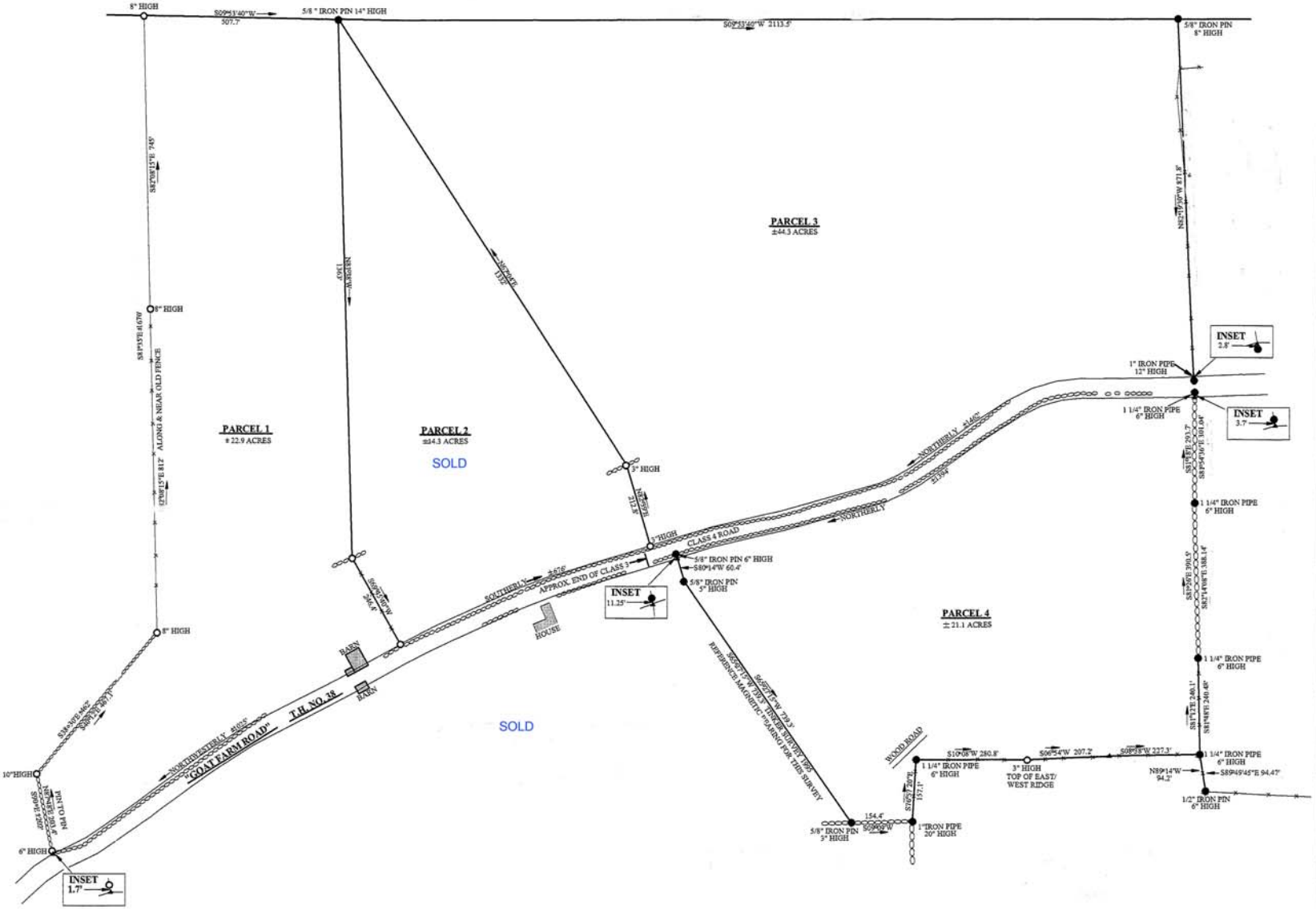

LEGEND:

- = WIRE FENCE LINE
- = EXISTING MONUMENT NOTED
- = STONEWALL
- = 5/8 INCH IRON PIN SET WITH 2" ALUMINUM CAP
- = UNMONUMENTED POINT

I CERTIFY THAT THIS PLAT IS AN ACCURATE REPRESENATION TO THE BEST OF MY KNOWLEDGE, BELIEF, AND INFORMATION.

THIS PLAT CONFORMS TO THE CURRENT PLAT LAW.

STATE OF VERMONT
ROBERT N. TINKER
No. 464
REGISTERED LAND SURVEYOR

Robert N. Tinker

"GOAT FARM ROAD" T.H. NO. 38

TOWN OF PITTSFORD — VERMONT

SCALE: 1 INCH = 200 FEET — JUNE 2007

200' 100' 0 200' 400' 600' 800'

TINKER SURVEYS

PITTSFORD — 1-802-483-6099 — VERMONT